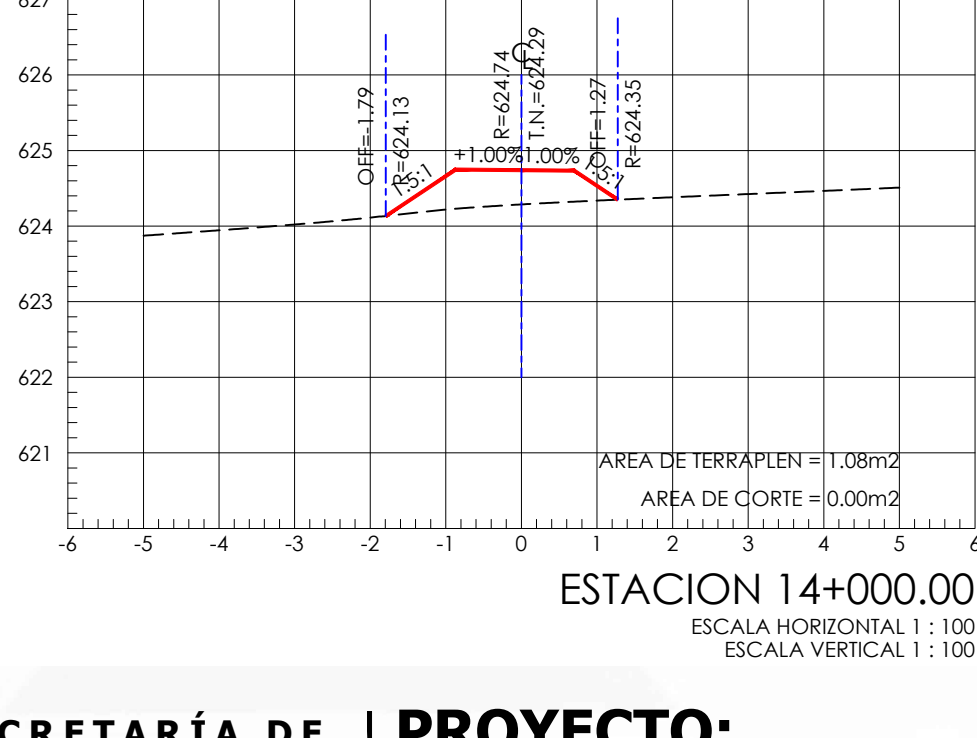
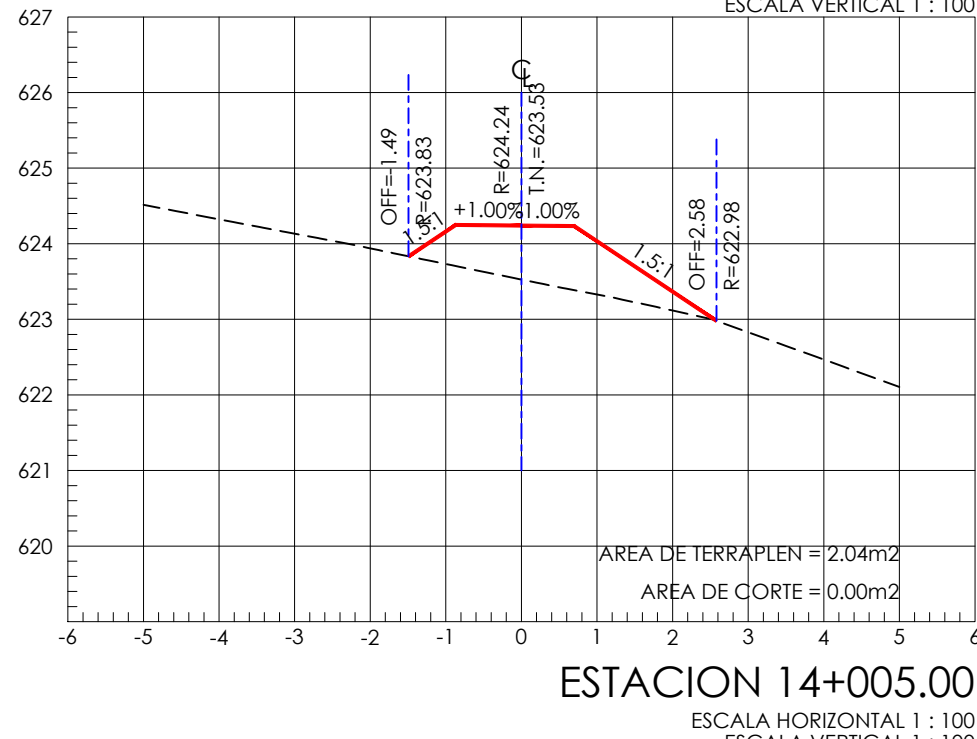
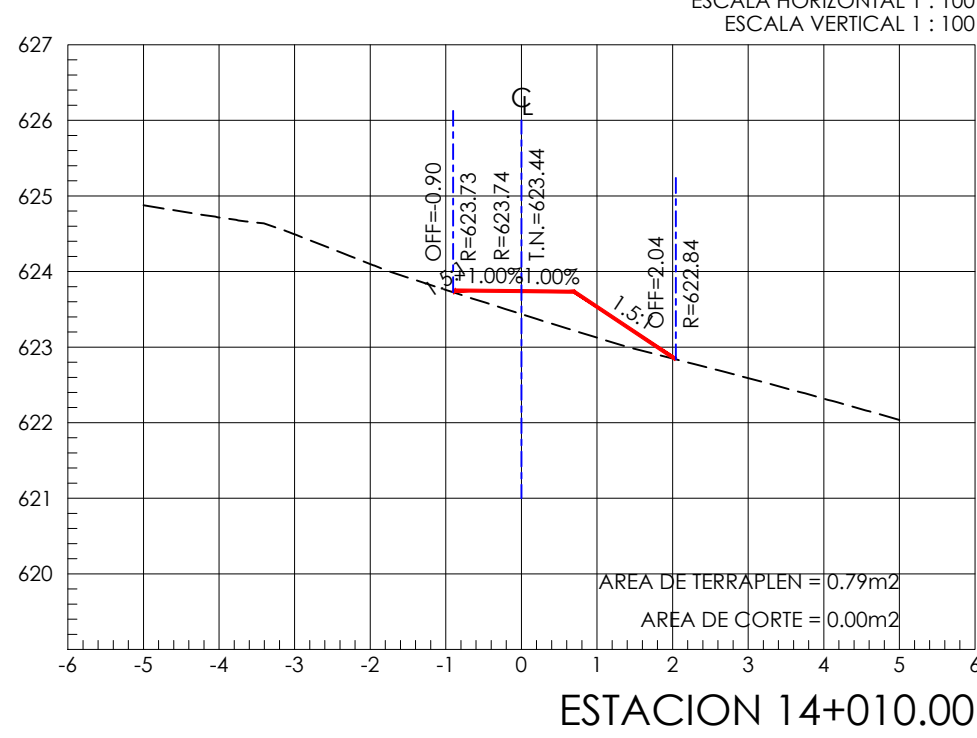
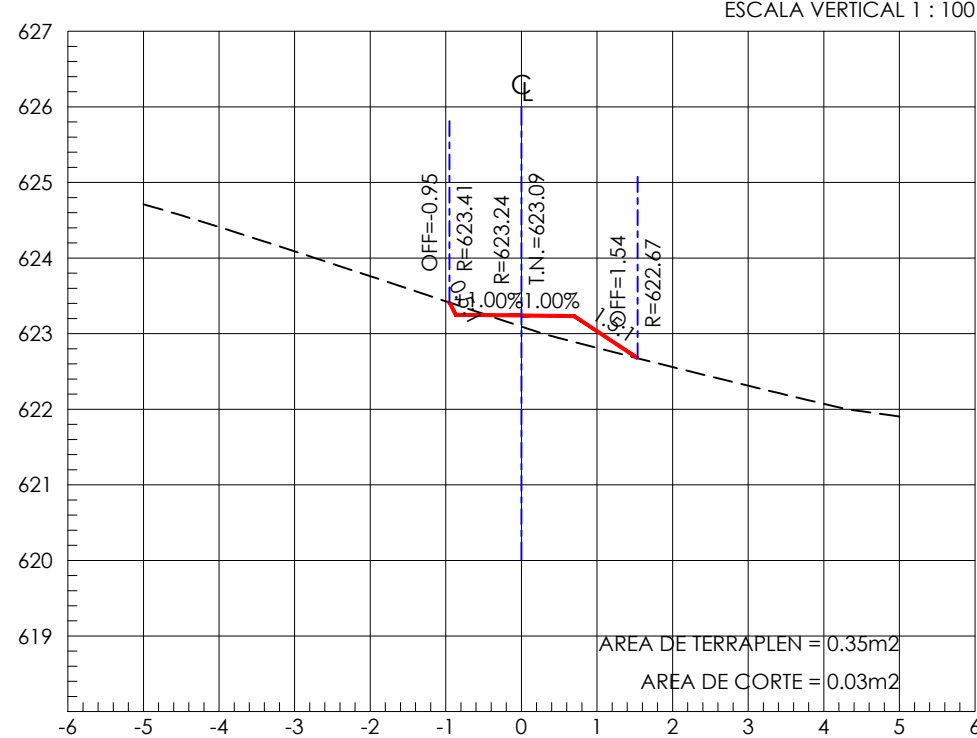
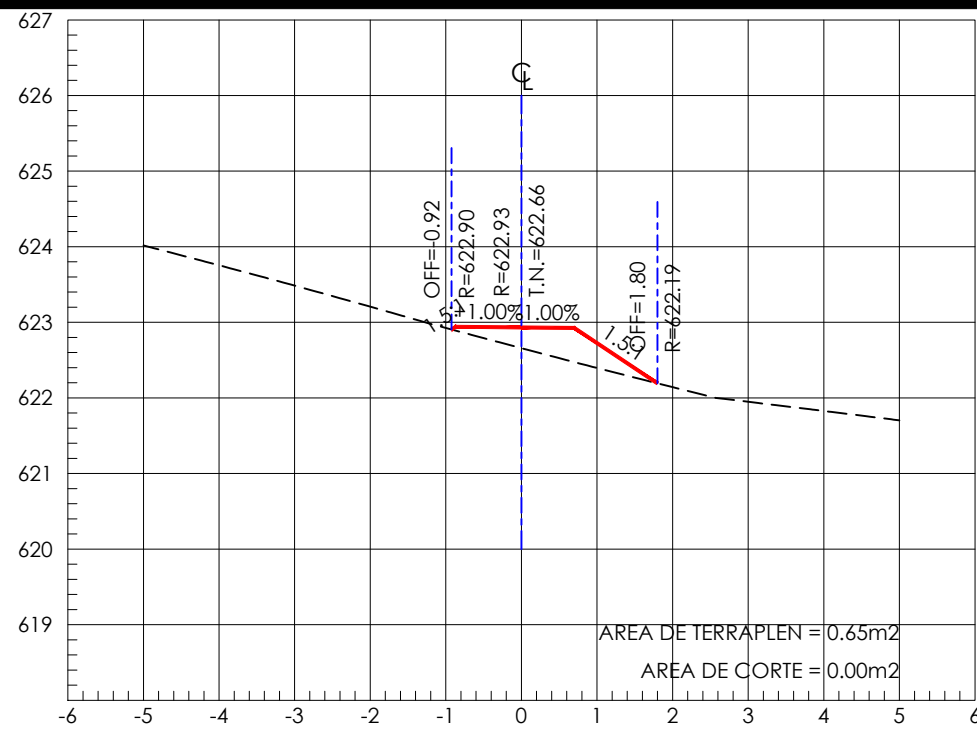
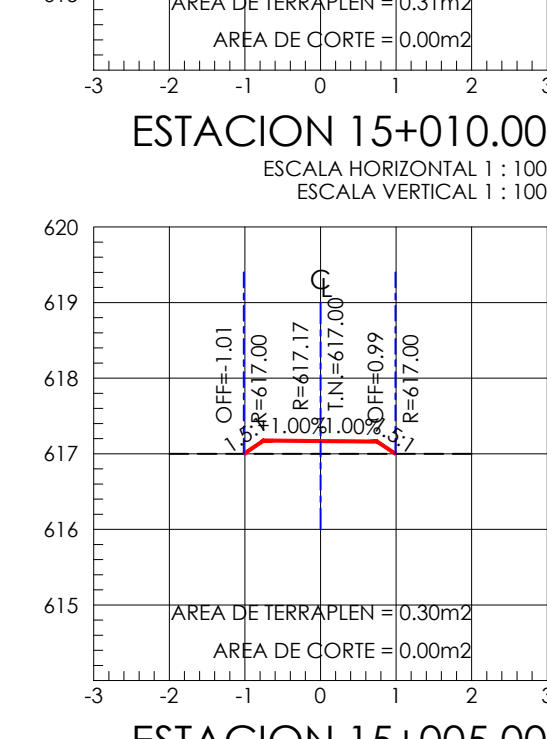
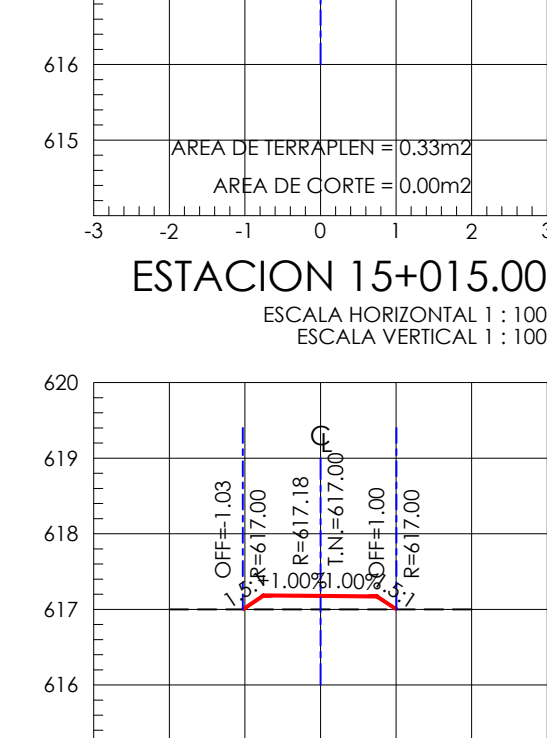
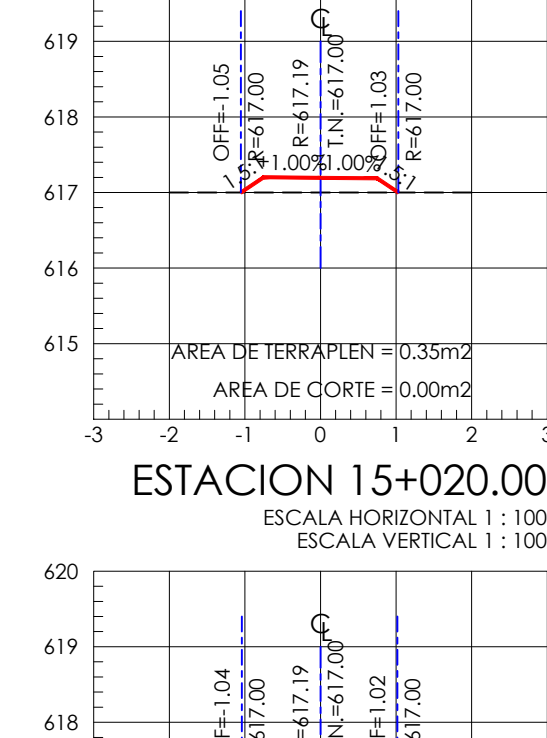
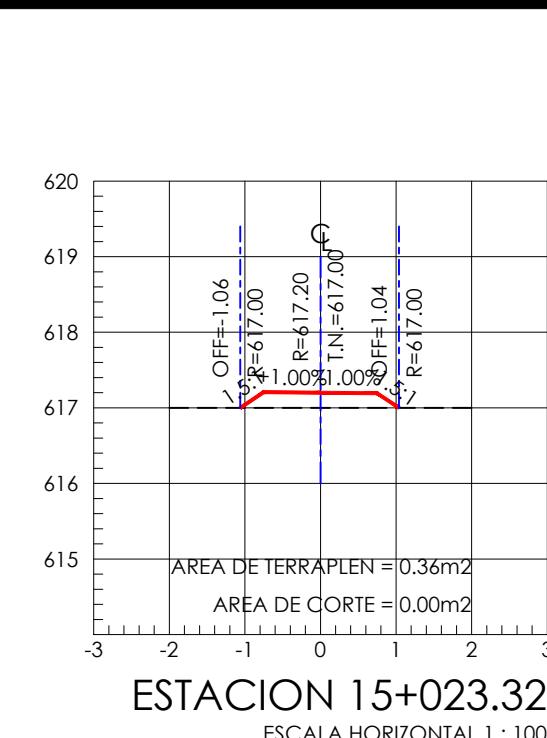


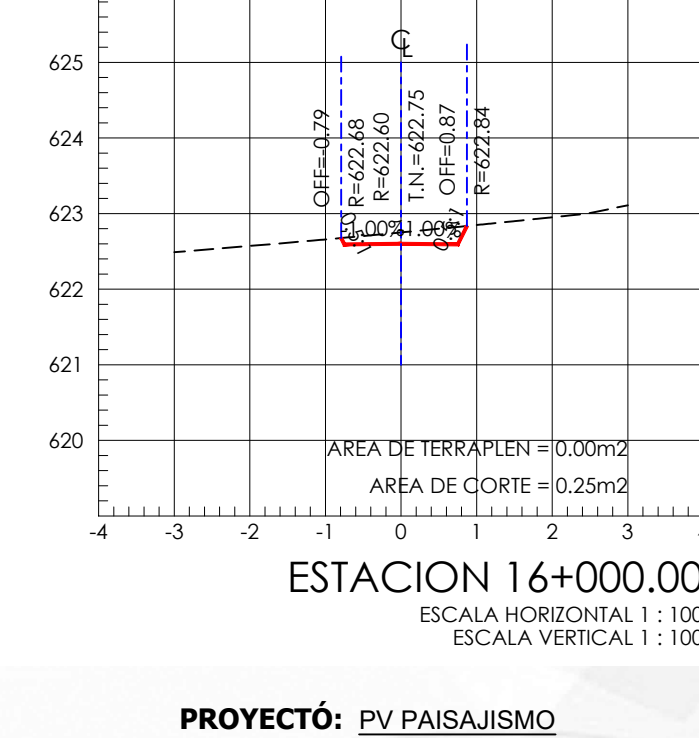
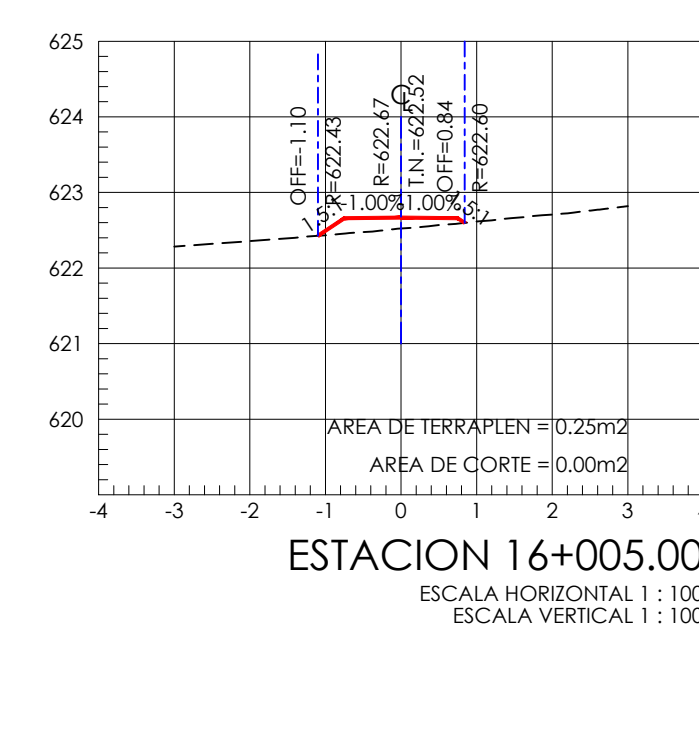
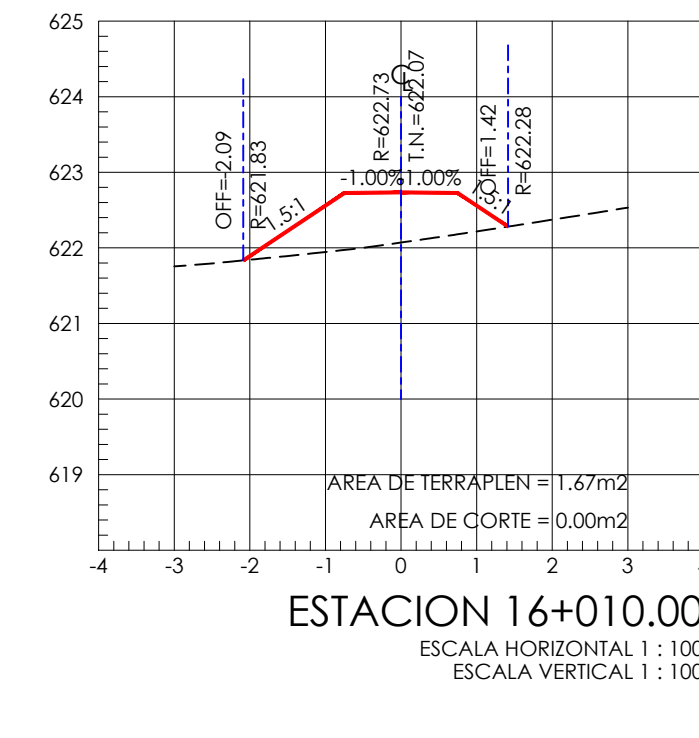
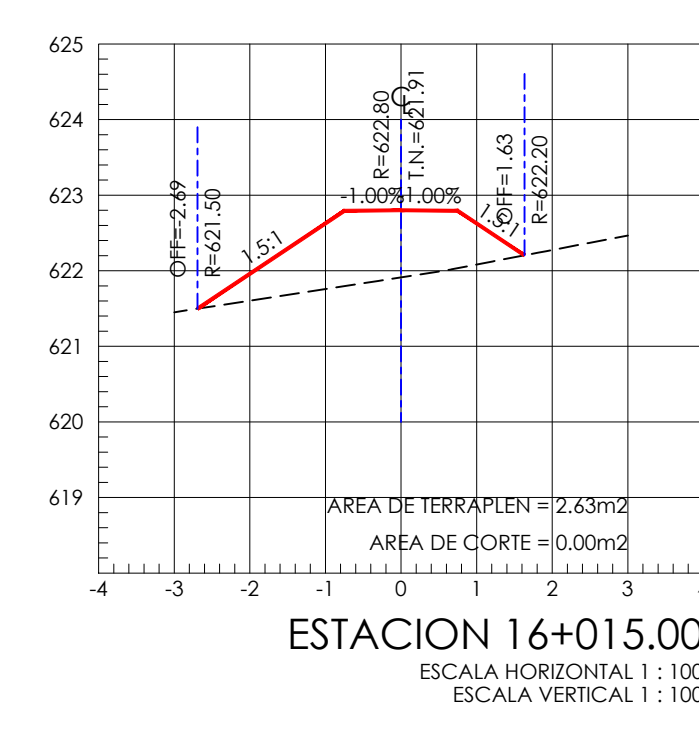
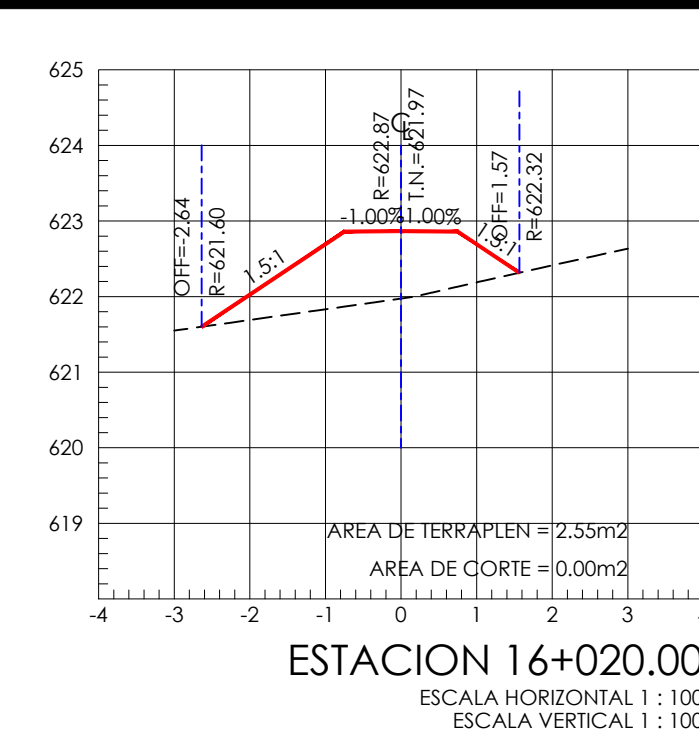
EJE 14



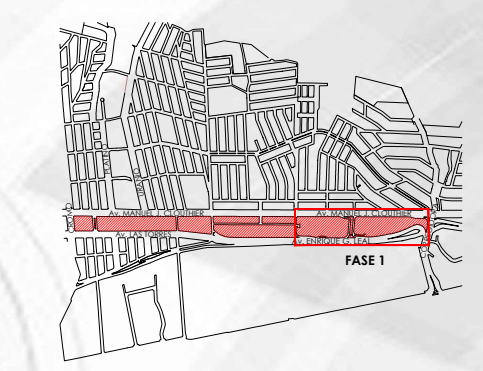
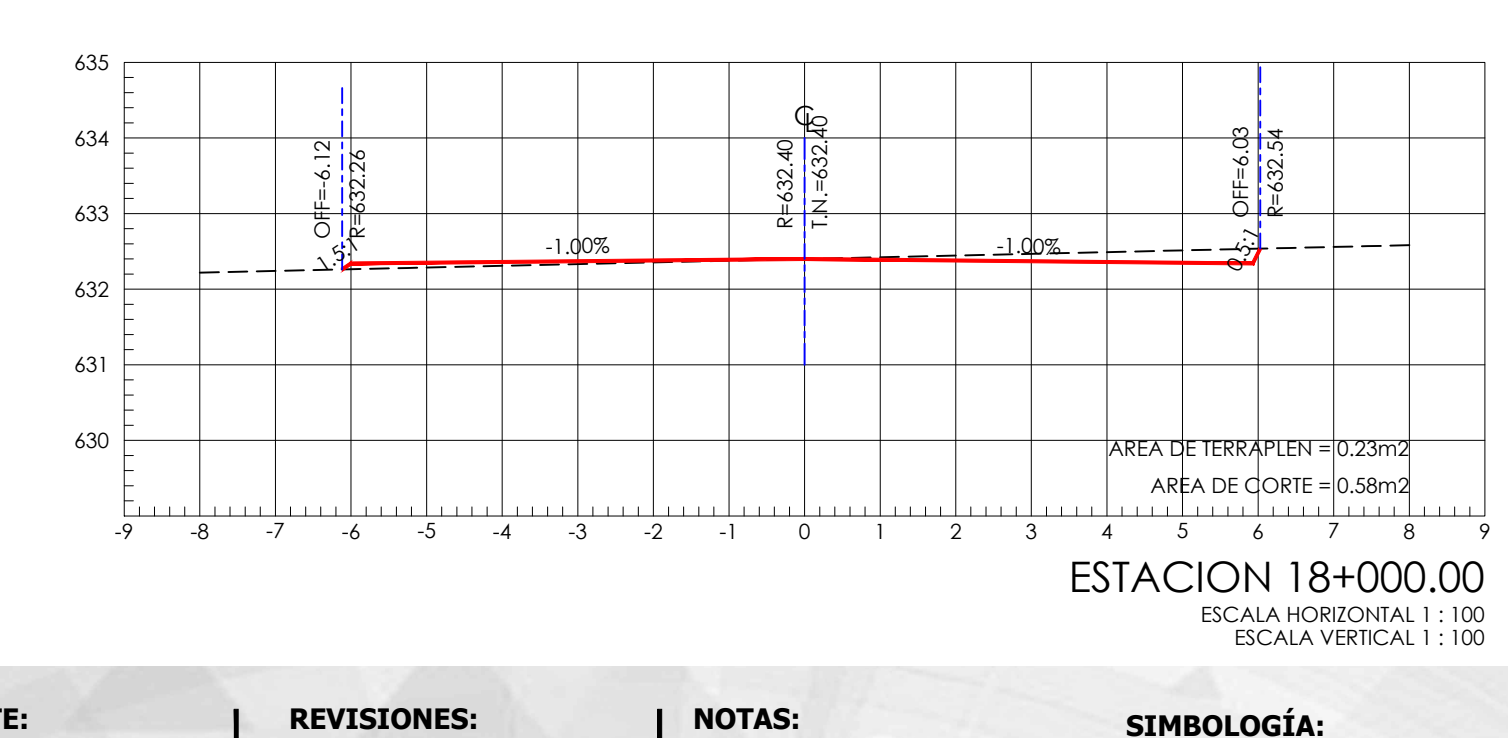
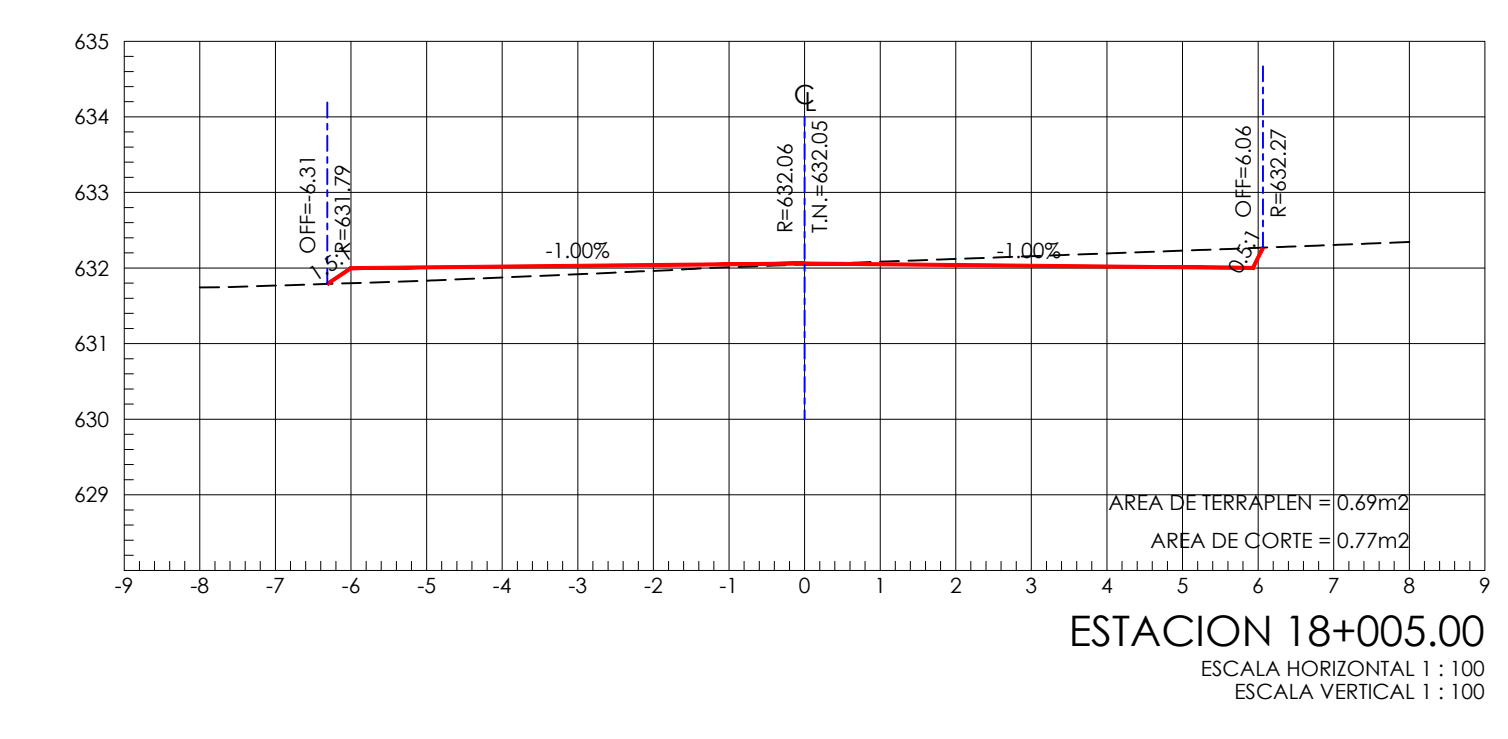
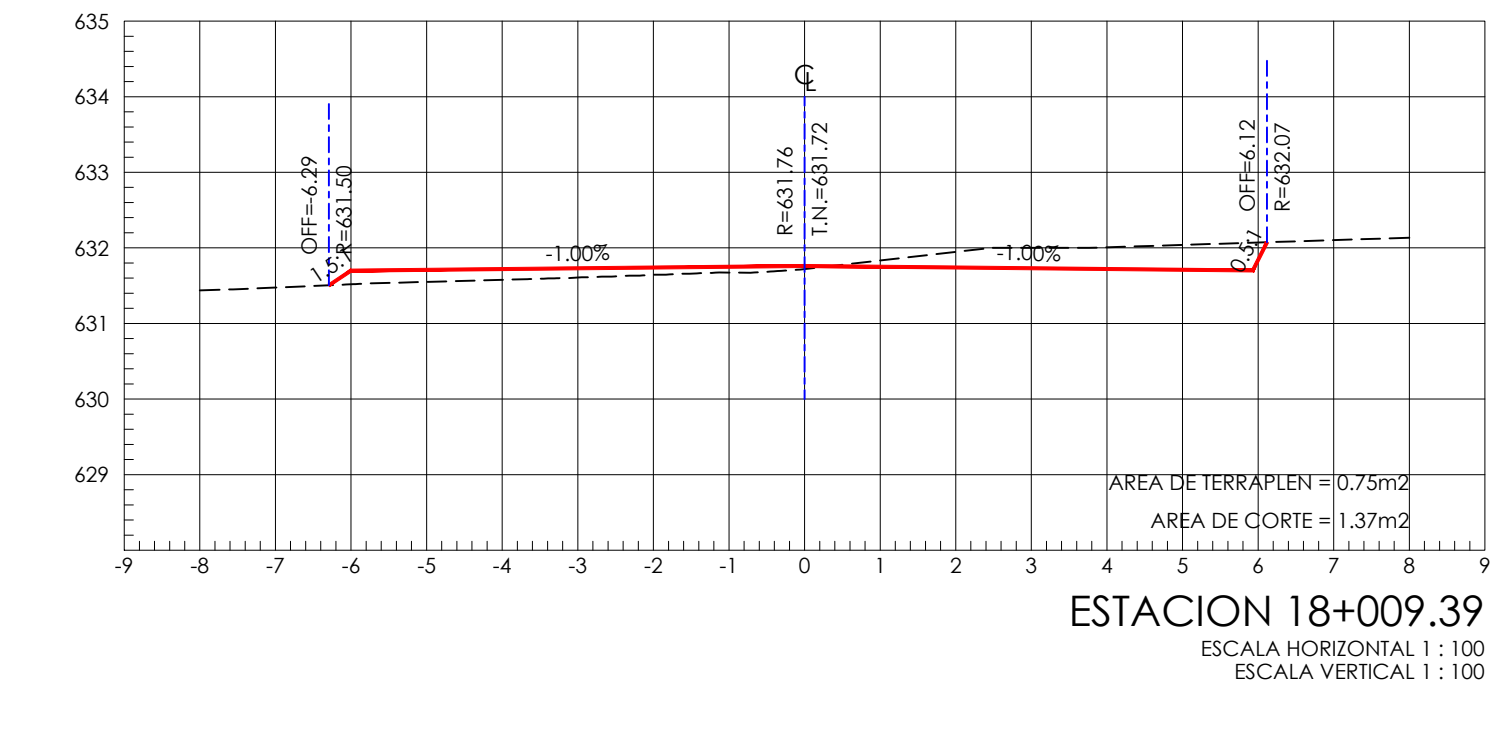
EJE 15



EJE 16



EJE 18



- ACOTACIONES Y NIVELES EN METROS
- SISTEMA DE COORDENADAS: UTM (UNIVERSAL TRANSVERSA DE MARGATORI) ZONA 14 UNIDADES EN METROS, ELIPSOIDE: CRS-80, DATUM: ITRF08 - EPOCA 2010)

- NNT Nivel natural del terreno
- NPT Nivel de piso terminado
- NJ Nivel de jardín
- NB Nivel de banqueteta
- NLJ Nivel de losa jardín
- ◆ Nivel indicado en planta
- ▼ Nivel indicado en corte o alzado
- Cambio de nivel en piso
- Cambio de acabados
- ▨ Área fuera del proyecto
- ♿ Rampa para discapacitados

